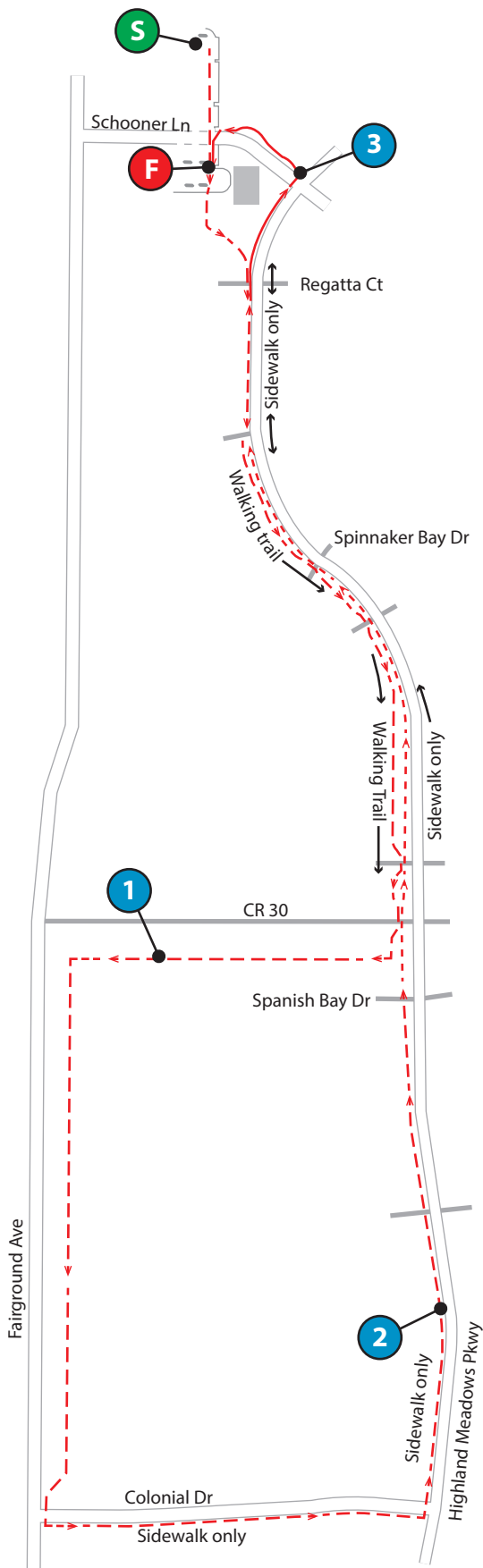



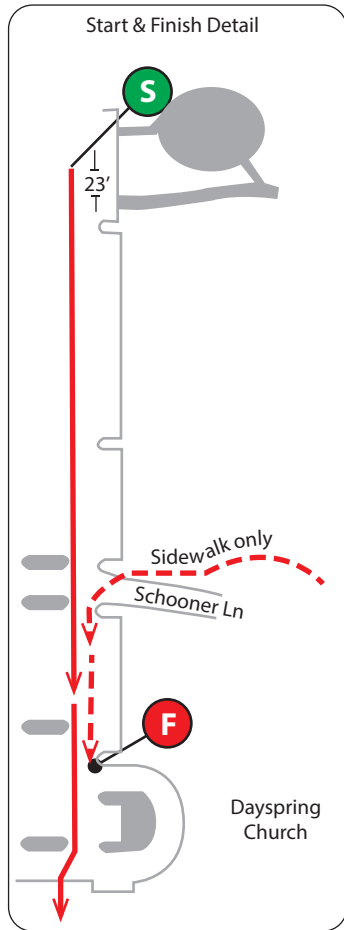
# Dayspring 5k

Dayspring Church  
Windsor, CO

USATF Certificate C017007DCR  
Effective 7/3/17 - 12/31/2027



Locations marked with pink surveyor's whisker:  
 Start: 23' N of N edge of sidewalk on S end of basketball court  
 1 mile: 33 yards W of steel plate at drain crossing  
 2 mile: N of fire hydrant, 24' S of light pole 00351  
 3 mile: 5' W of rust crosswalk pad on N side of intersection  
 Finish: Inline w/N curb on portico exit



Course measured following shortest possible route.  
 Course is to-scale, but street widths are not. Not all cross-streets are shown.

GPS coordinates are given ONLY to get close to described locations. NOT to be used to replace lost marks. Use descriptions to replace lost marks. NAD83

- Start: N40.47524° W104.98010°
- 1 mile: N40.46433° W104.98090°
- 2 mile: N40.46008° W104.97661°
- 3 mile: N40.47384° W104.97877°
- Finish: N40.47390° W104.98004°

*RaceMeasure* has measured this course following USATF guidelines, and stands by the measurement.  
 However, *RaceMeasure* does not set out the course on race-day, and is not responsible for course not set out precisely according to this map.



1 Start elevation: 4,918' Finish: 4,926' High point: 5,007' Low point: 4,917'  
 2  
 3  
 Measurement, map, and elevation profile by RaceMeasure, June, 2017. www.RaceMeasure.com